



Ash

Trail from Canalside Park to Tuckmill Brook - distance 750m (800 yards)

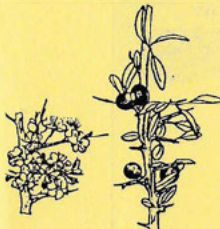
Circular Walk 1 (shown $\blacktriangleright\blacktriangleleft$) via towpath to Tuckmill and on to Longcot road turn to left onto footpath to Stainswick Lane. Approx. distance 2km (1¼ miles)

Circular Walk 2 (shown \square) via towpath to Tuckmill and right along brook return to Stainswick Lane and Canalside Park. Approx. distance 2 km (1¼ miles)

Trees to look for;
 2 oaks on Canalside park
 2 oaks at Savernake Brake
 Scots Pine at Tuckmill
 Wild Plum ①
 Maple (field) ②

Wildlife to look out for, all seen from time to time along the canal in Shrivenham (some are seasonal)

- | | | |
|---------|------------------|------------|
| Fox | Roe deer | Water Vole |
| Cuckoo | Kingfisher | Heron |
| Jay | Long tailed tits | Magpie |
| Moorhen | Woodpecker | Minnows |
| Newts | Sticklebacks | Tadpoles |



Blackthorn (sloe)



Field Maple



Hawthorn



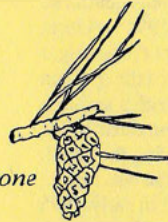
Oak



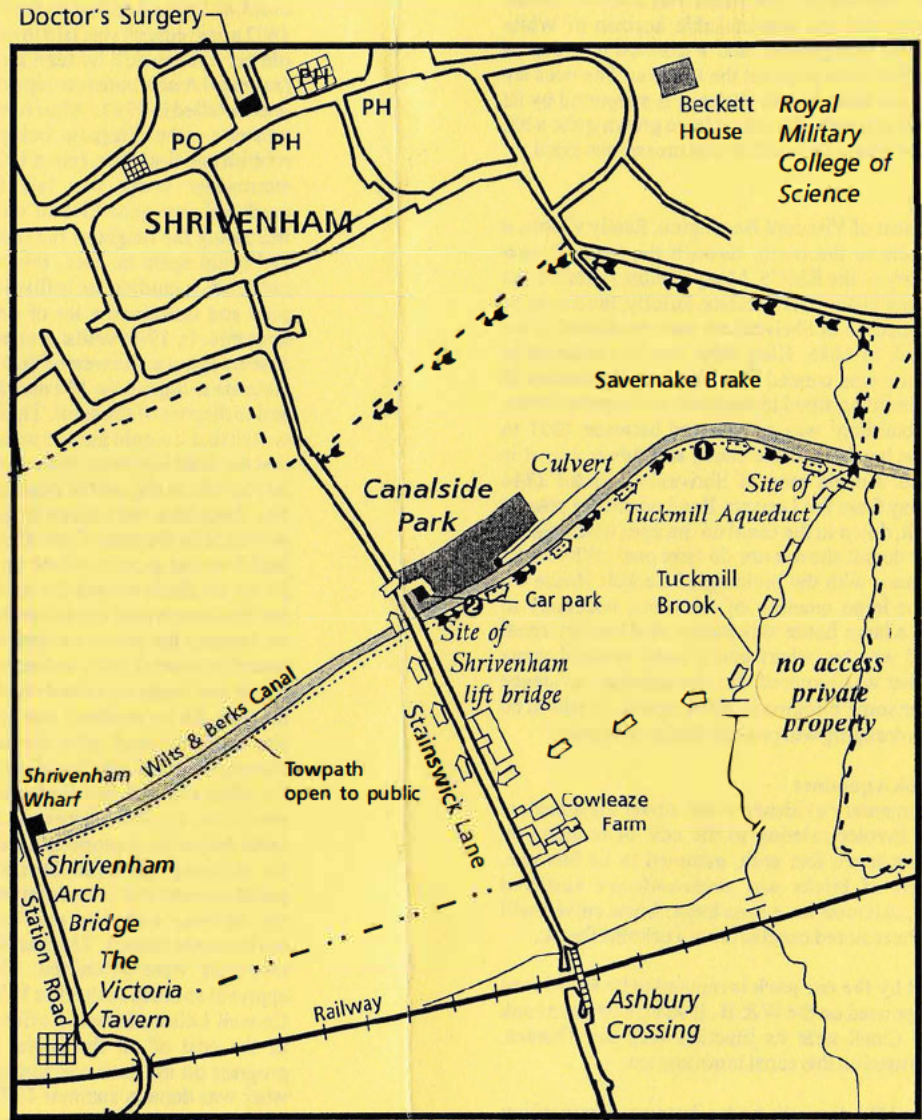
Wild Plum



Willow



Scots Pine Cone



Scale in kilometres 0 0.5 km 1km

KEY		
Footpath - - - - -	Towpath - · - · - · -	
Bridleway - · - · - · -	Trail leaflets 